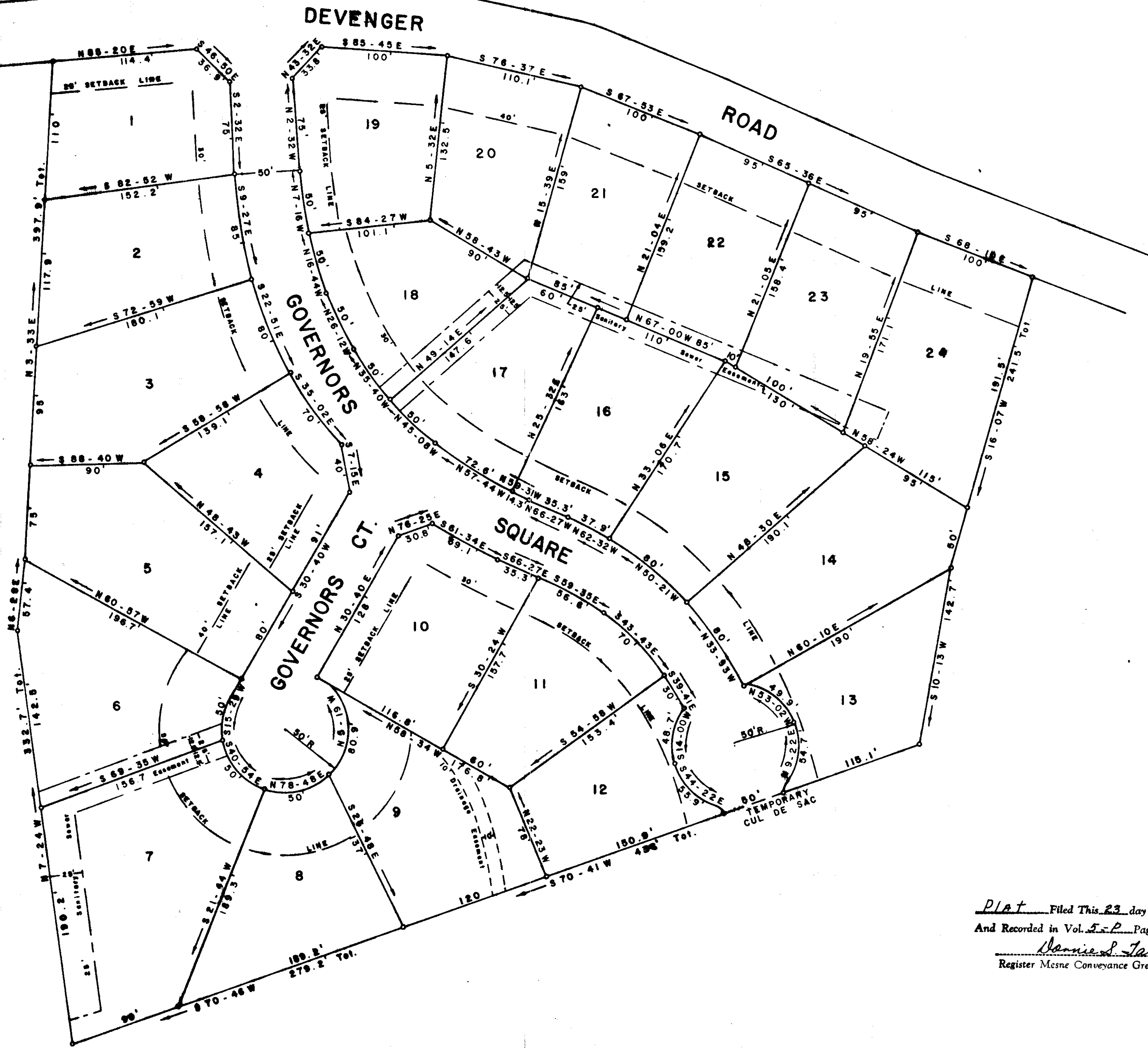
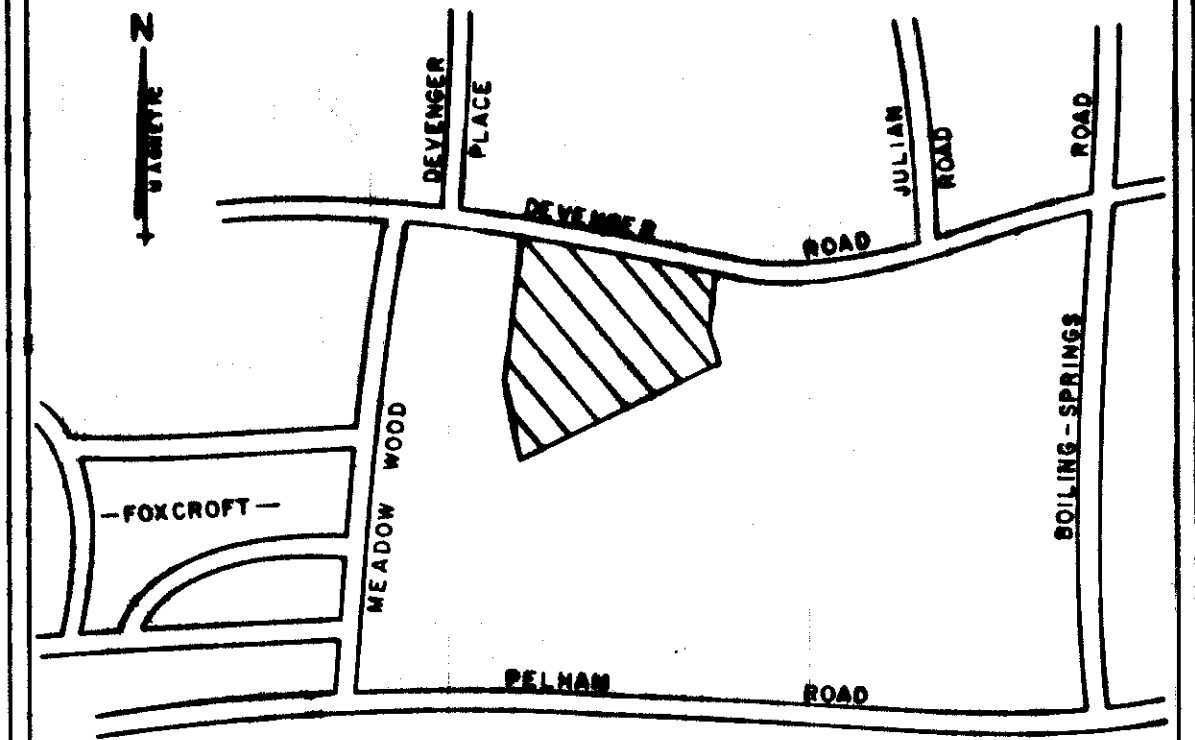
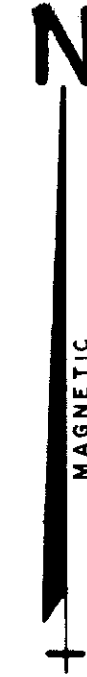


DEVENGER PLACE



FINAL PLAT

CERTIFICATE OF OWNERSHIP AND DEDICATION

"The undersigned hereby acknowledge that I am (we and) the owner(s) of the property shown and described hereon and that I (we) hereby adopt this plan of subdivision with my (our) free consent and that I (we) establish the minimum building restriction lines, and hereby dedicate to public use as roads, streets, and easements, forever all areas so shown or indicated on said plat.

12/17/75
SIGNED: Ronald E. Dunning
SIGNED: _____
SIGNED: _____

CERTIFICATE OF ACCURACY

"I, W. R. WILLIAMS, JR., certify that this plat was (drawn by me) (drawn under my supervision) (an actual survey made under my supervision) from (an actual survey made by me) (deed description recorded in Book _____ Page _____ Book _____ Page _____ etc.) (other); that the error of closure as calculated by latitudes and departures is _____; that the boundaries not surveyed are shown as broken lines plotted from information found in Book _____ Page _____; that this plat was prepared in accordance with the Greenville County Subdivision Regulations as adopted.

OCTOBER 17, 1975
DATE: _____
W. R. Williams, Jr.
LICENSED ENGINEER OR REGISTERED SURVEYOR

S. C. Registration No. 3972

CERTIFICATE OF APPROVAL FOR RECORDING

"I hereby certify that the subdivision plat shown hereon has been found to comply with the Subdivision Regulations for Greenville County, with the exception of such variances, if any, as are noted in the minutes of the Greenville County Planning Commission of Greenville County, South Carolina, and that it has been approved for recording in the office of the County Register of Mense Conveyance."

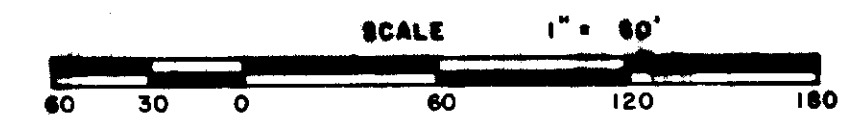
12-17-75
DATE: _____
J. Coleman Strawn
DIRECTOR OF PLANNING
GREENVILLE COUNTY PLANNING COMMISSION

FILE NUMBER
75-121 MICROFILMED

GOVERNORS SQUARE


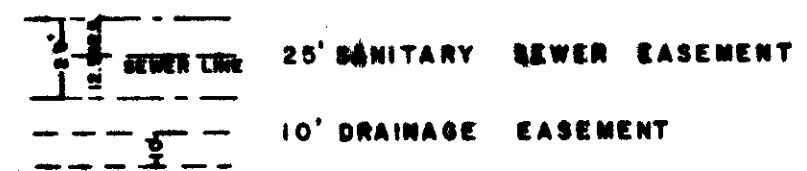
GREGORY & CO. LTD. OWNER
W. R. WILLIAMS, JR. ENGR./SURVEYOR
15 SOUTH MAIN STREET
TRAVELERS REST, S. C. SURVEYOR

NO. OF ACRES: 10.7 MILES 0.25
NO. OF LOTS: 24 DATE: OCTOBER 17, 1975



Plat Filed This 23 day of Dec. 1975
And Recorded in Vol. 5-P, Page 8 at 2:22 P.M.
Donnie S. Tankersley
Register Mense Conveyance Greenville County, S. C.

NOTE:
THERE IS A 5' DRAINAGE AND UTILITY EASEMENT EACH SIDE OF ALL SIDE AND REAR LOT LINES.
IRON PINS AT ALL CORNERS.



GREENVILLE CO. S. C.
DEC 23 2 22 PM '75
DONNIE S. TANKERSLEY
R.M.C. SURVEYOR
NO. 3972

16263
5-P-8
DEC 23 1975